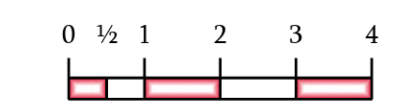
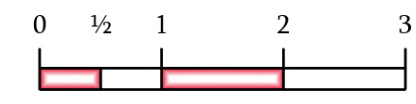
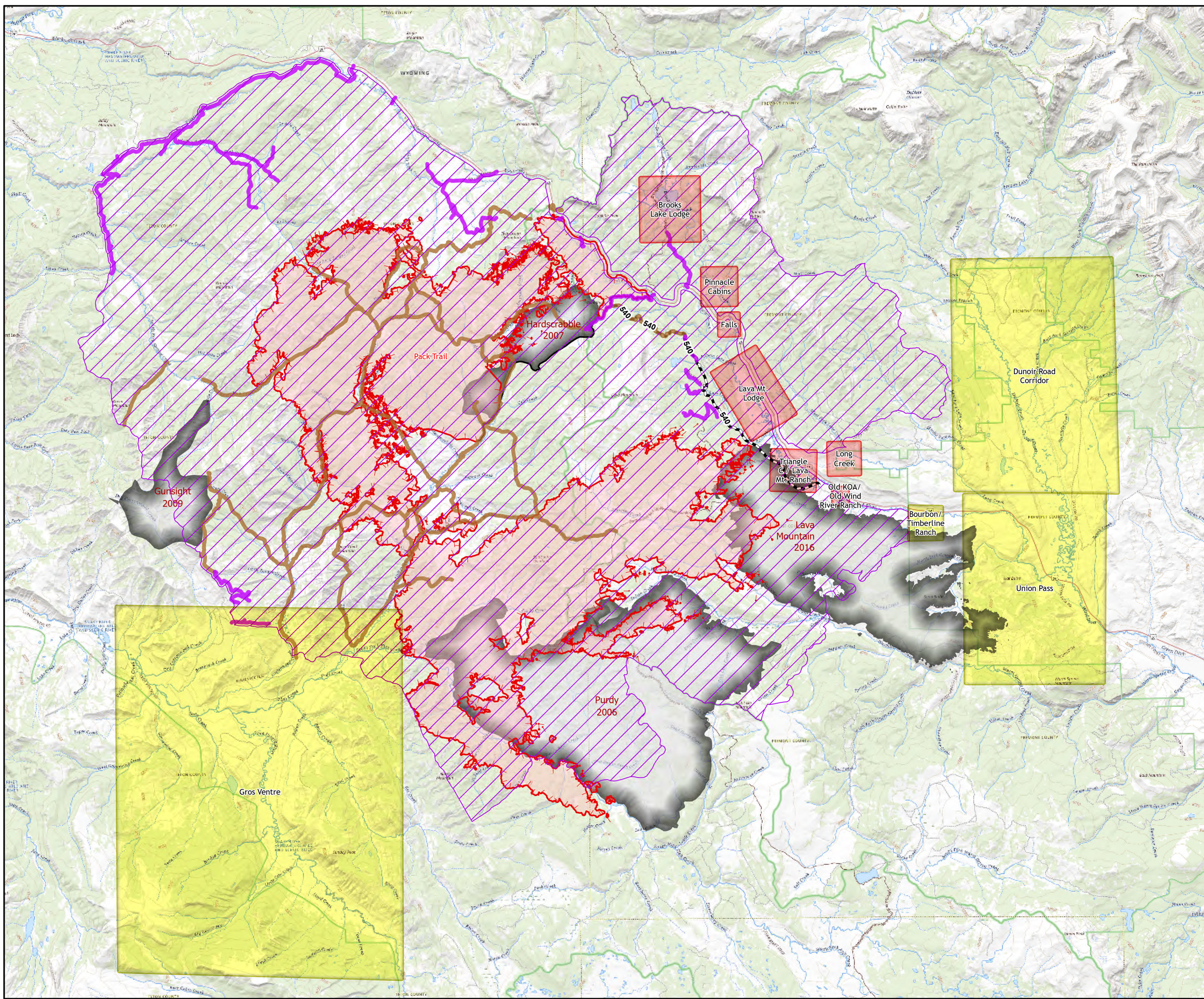


Public Info Map

Pack Trail Fire

WY-BTF-002439
October 7, 2024
54,487 Acres as of
10/05 | 20:09

- Contained
- Uncontained
- Wildfire Perimeter
- Evacuation Warnings
 - Set
 - Go
- Fire Closure Order #04-03-24-314
 - Closure Area
 - Closed Road
 - Closed Trail
 - Fire History



1:100,000